13.2 APPENDIX B

PROJECT AREA MAPS

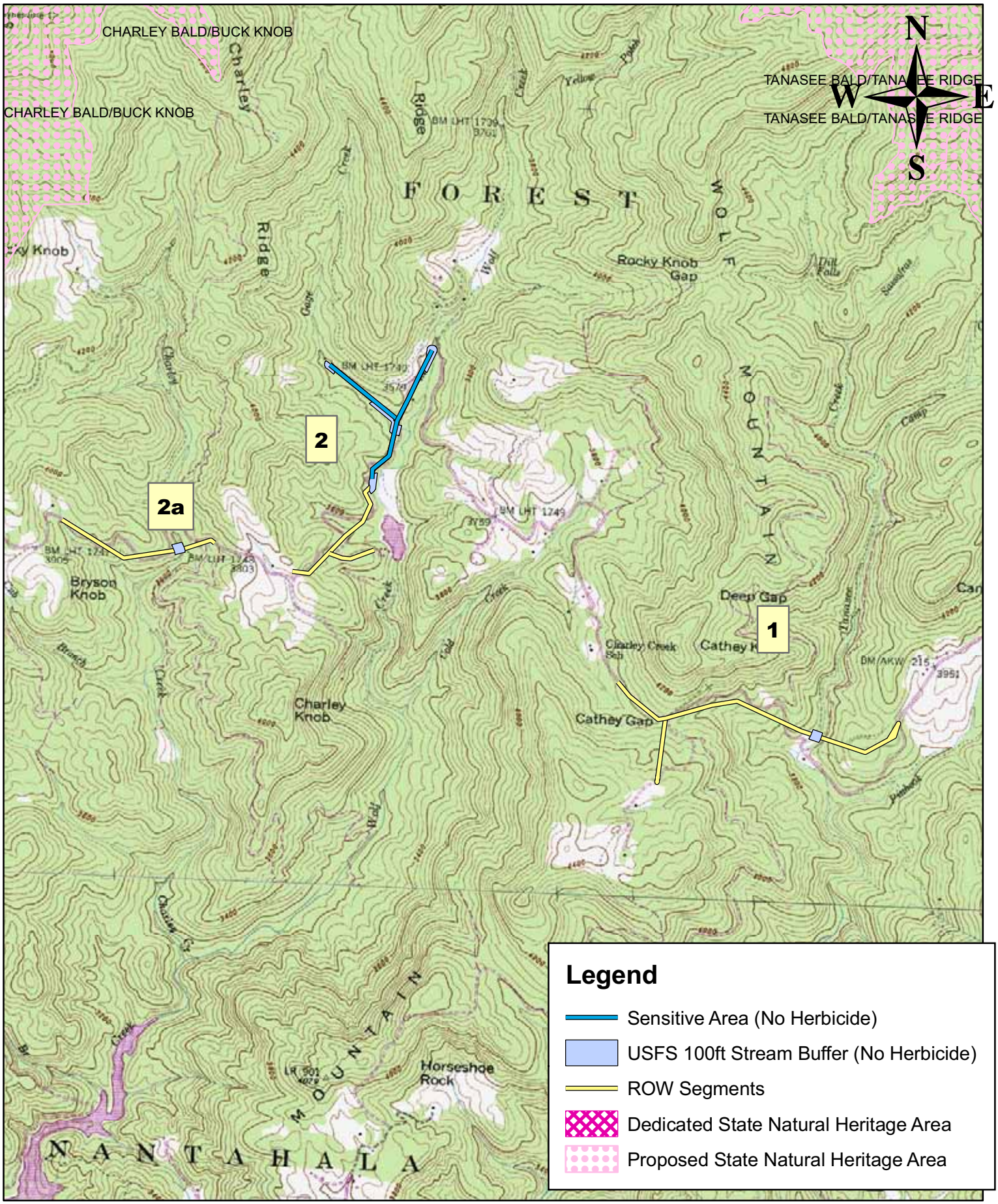

Tuckasegee, Sam Knob and Lake Toxaway Quadrangles

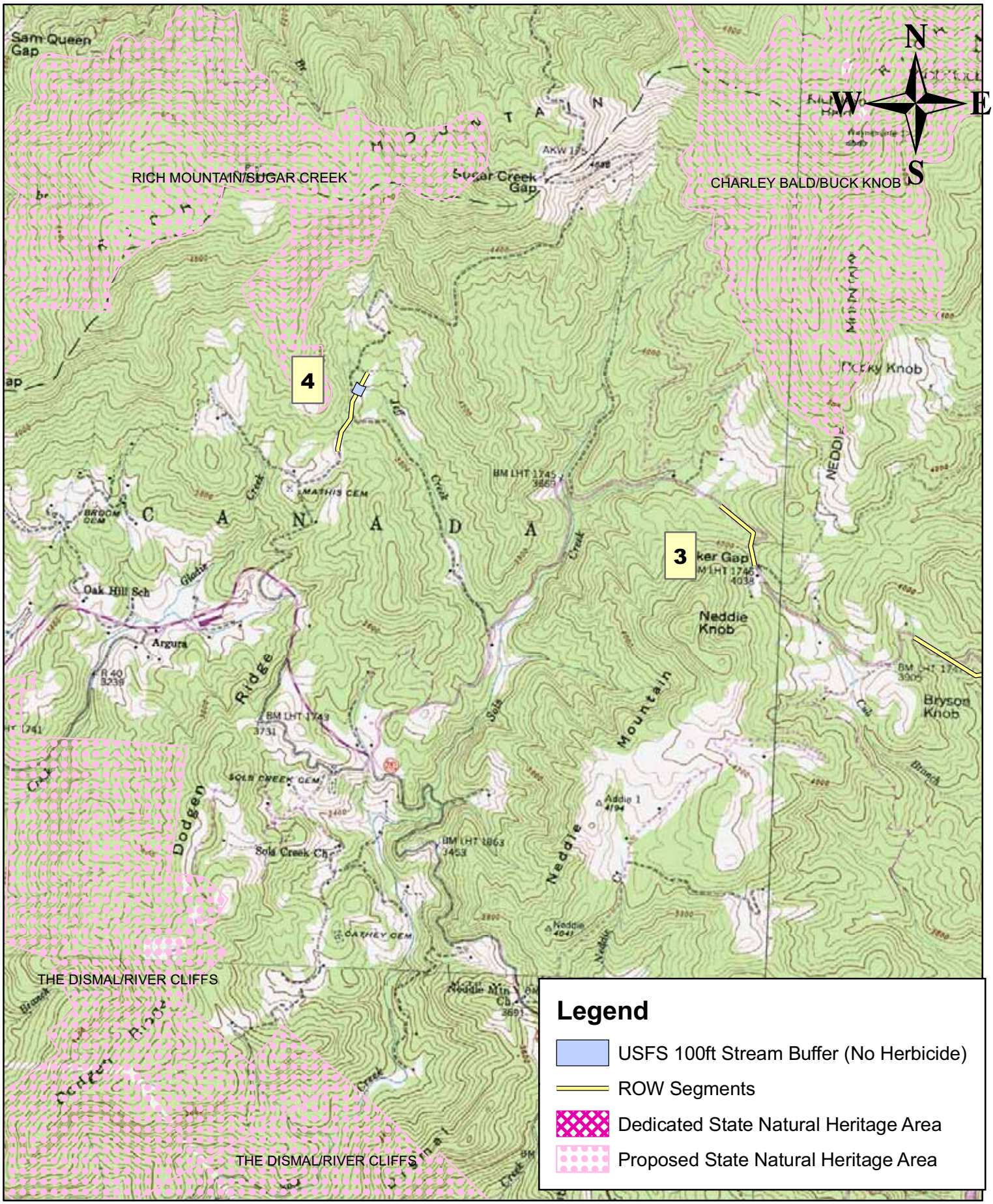

0 900 1,800 3,600 5,400 7,200 Feet

Tuckasegee, Sam Knob and Lake Toxaway Quadrangles

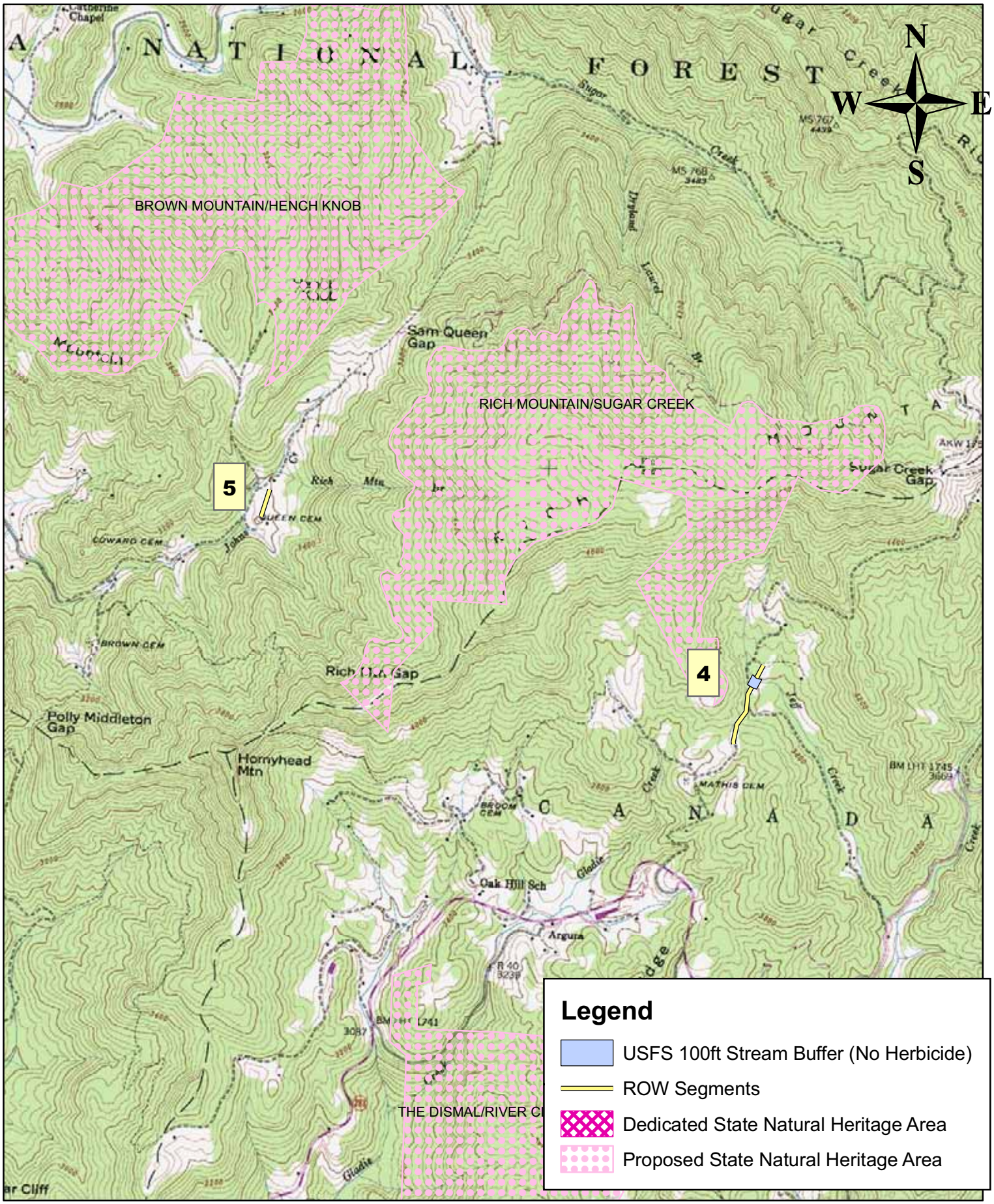

0 900 1,800 3,600 5,400 7,200 Feet

Tuckasegee, Sam Knob and Lake Toxaway Quadrangles

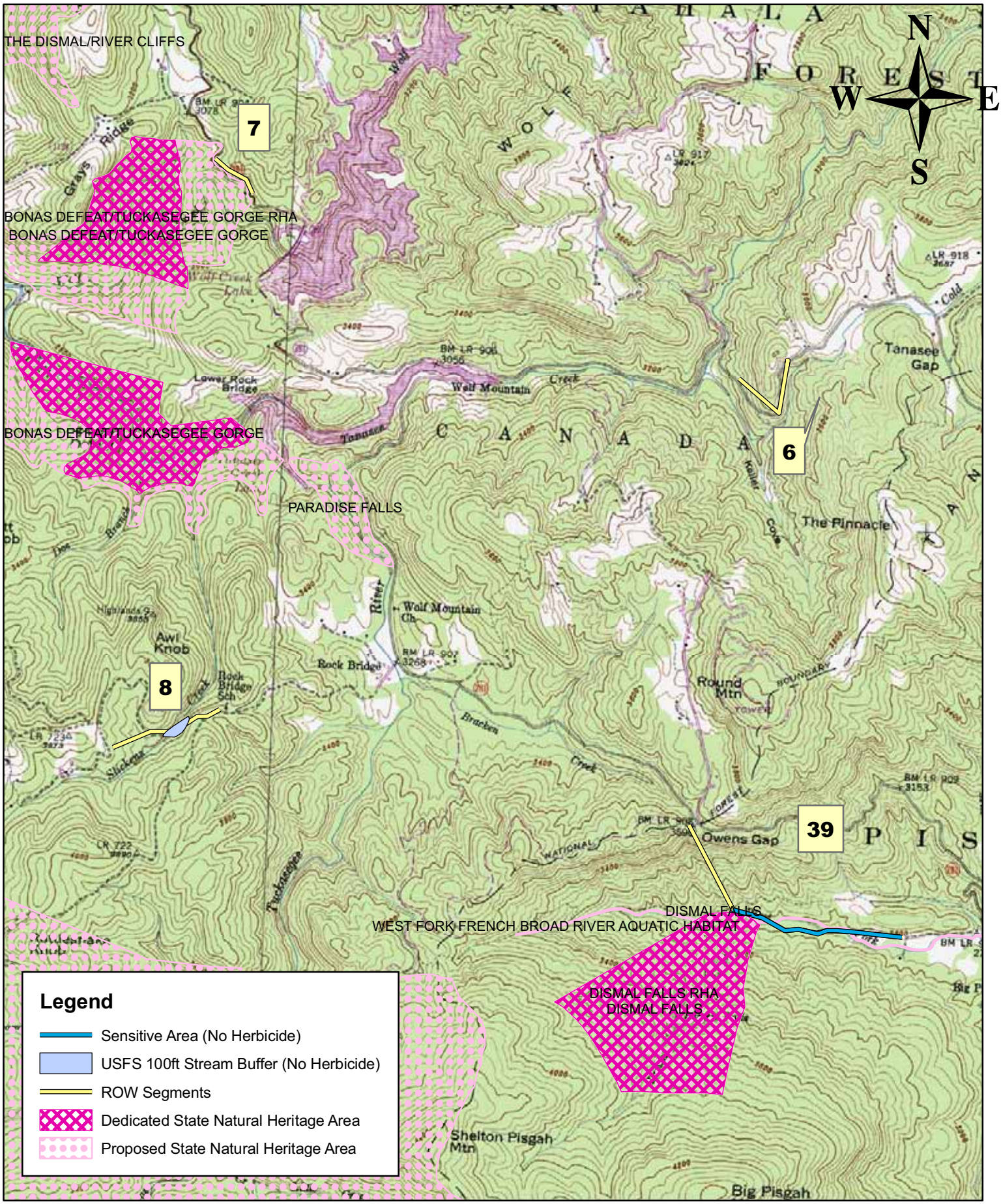

Big Ridge, Lake Toxaway, Cashiers, Reid Quadrangles

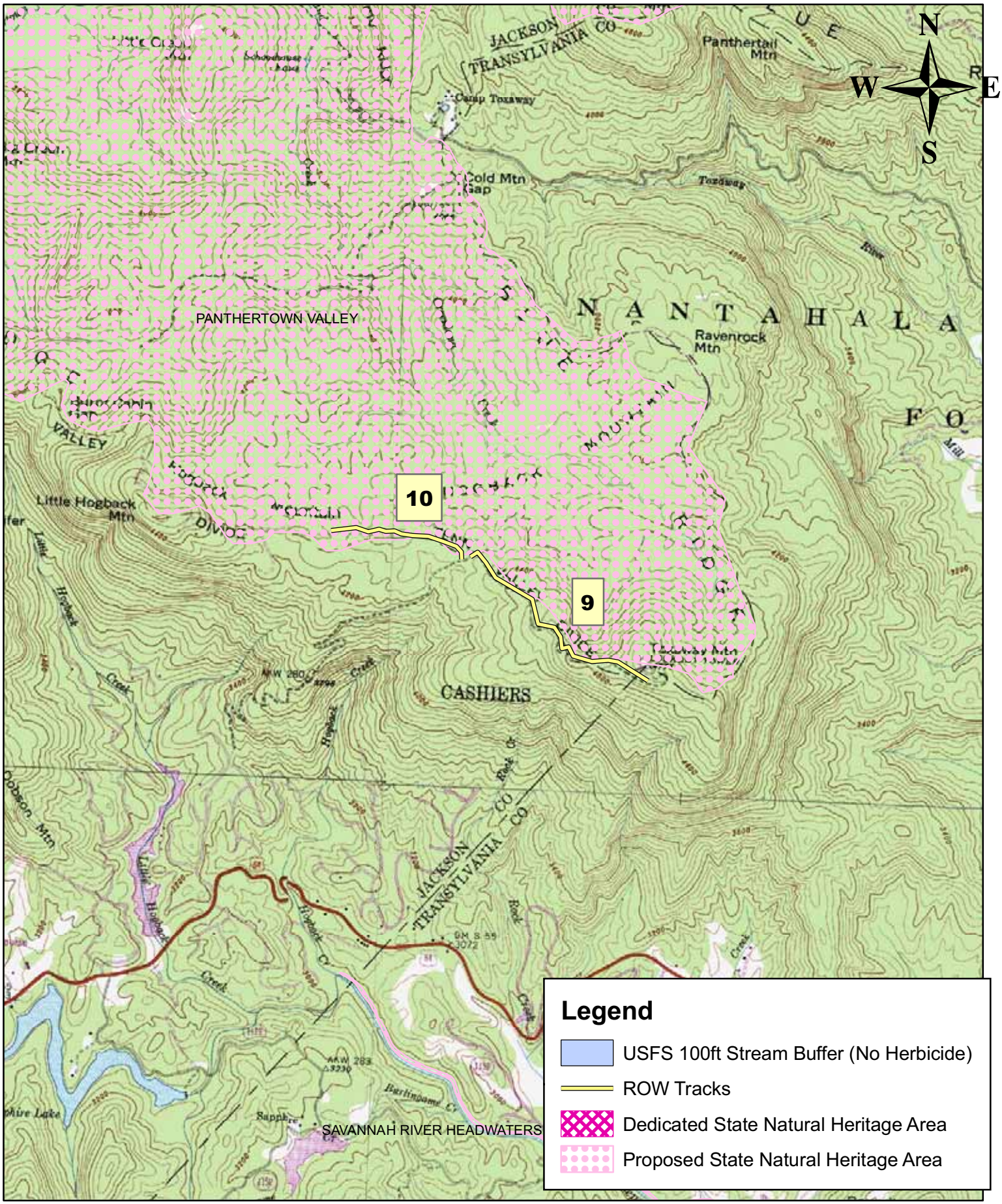

0 900 1,800 3,600 5,400 7,200 Feet

Big Ridge, Lake Toxaway, Cashiers, Reid Quadrangles

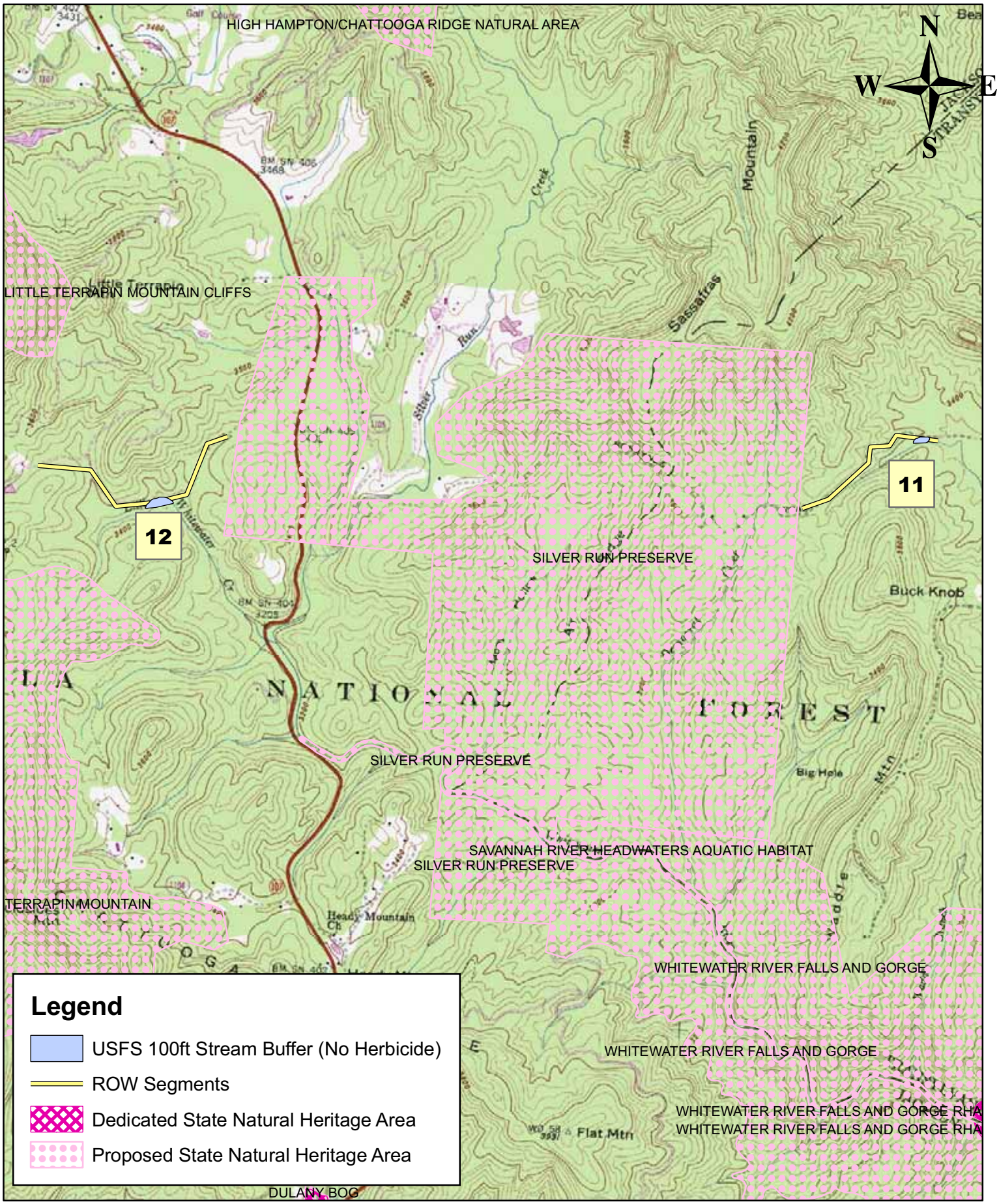

0 900 1,800 3,600 5,400 7,200 Feet

Cashiers Quadrangle

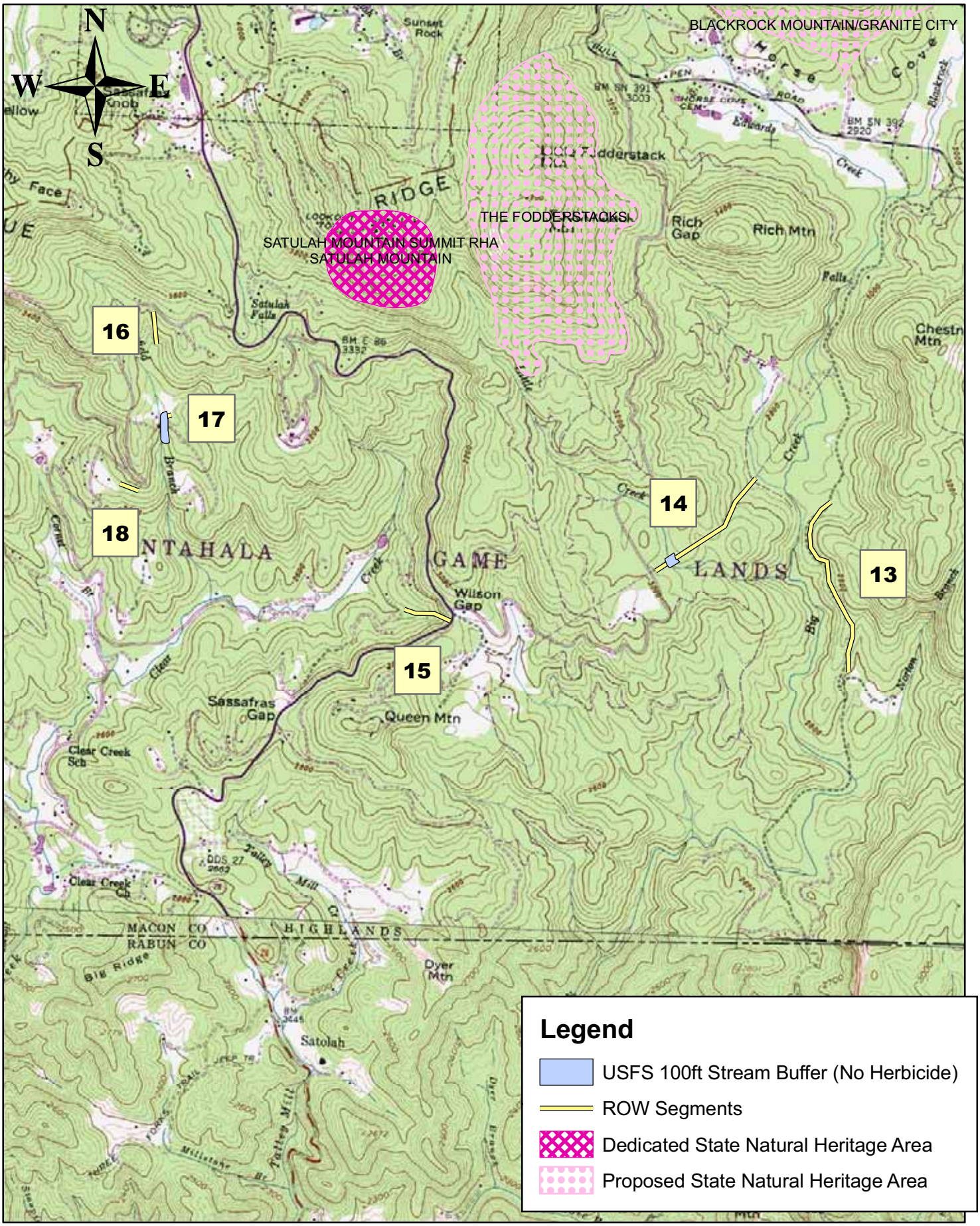

0 900 1,800 3,600 5,400 7,200 Feet

Highlands and Satolah Quadrangles

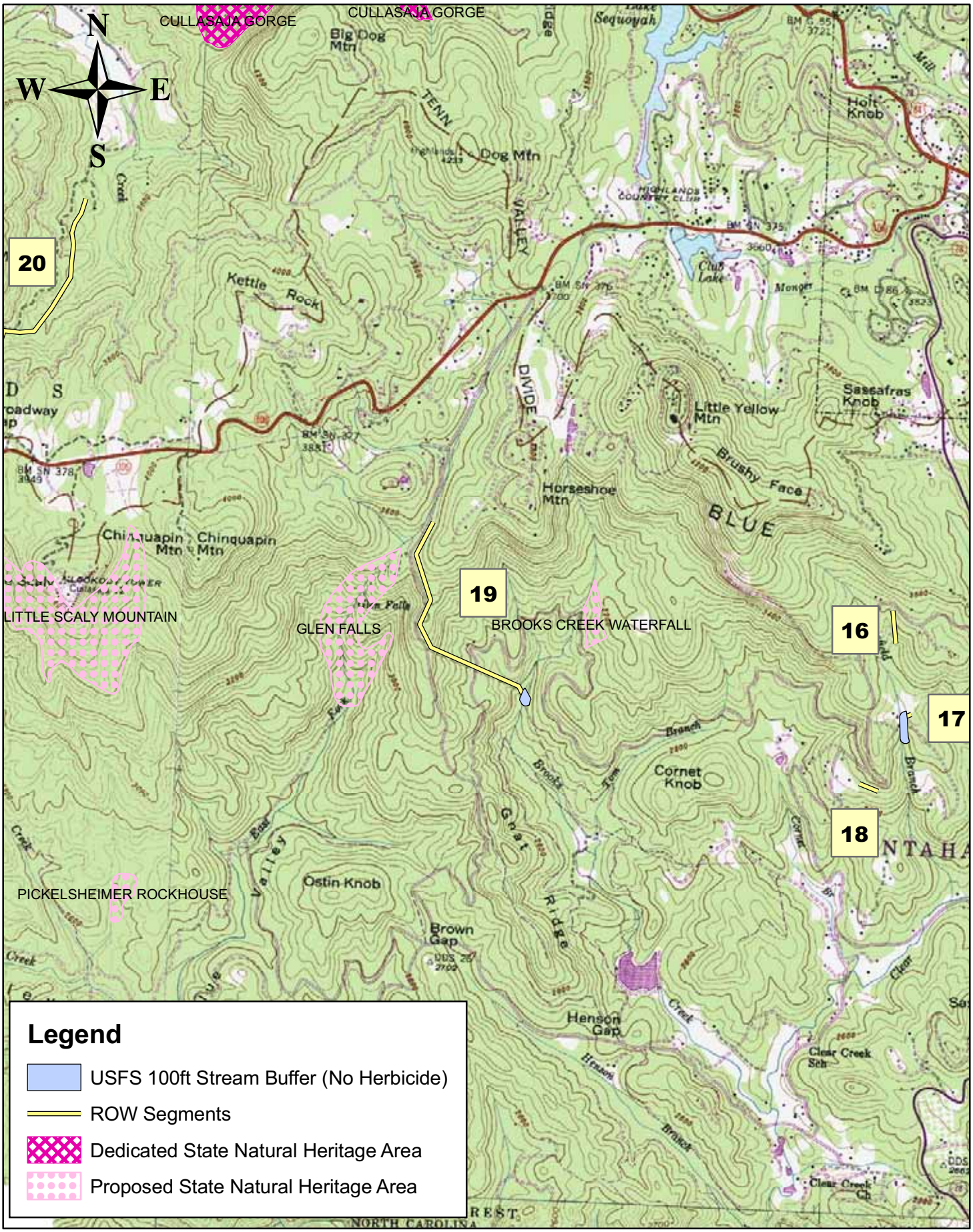

Highlands Quadrangle

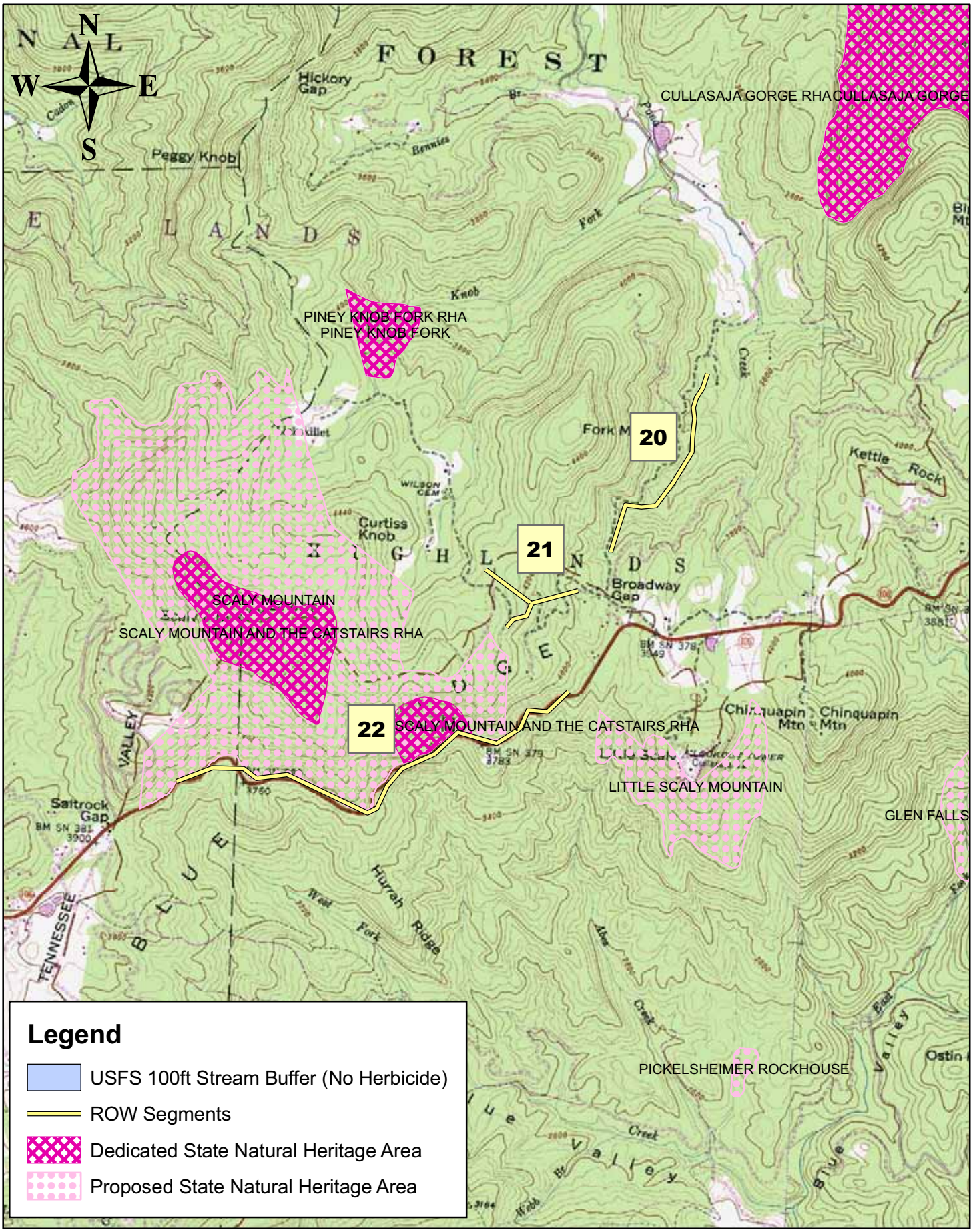

0 950 1,900 3,800 5,700 7,600 Feet

Scaly Mountain Quadrangle

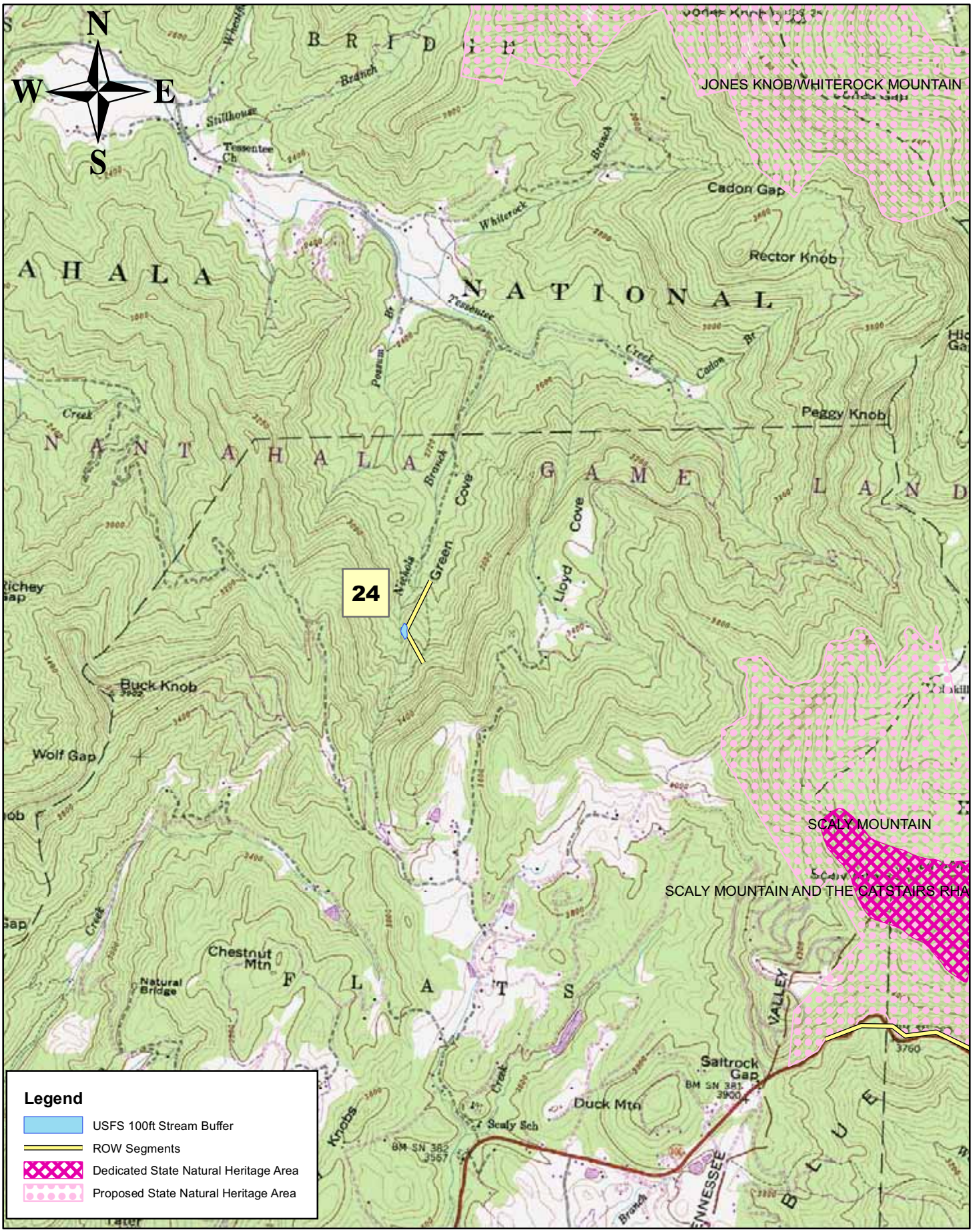

0 900 1,800 3,600 5,400 7,200 Feet

Scaly Mountain Quadrangle

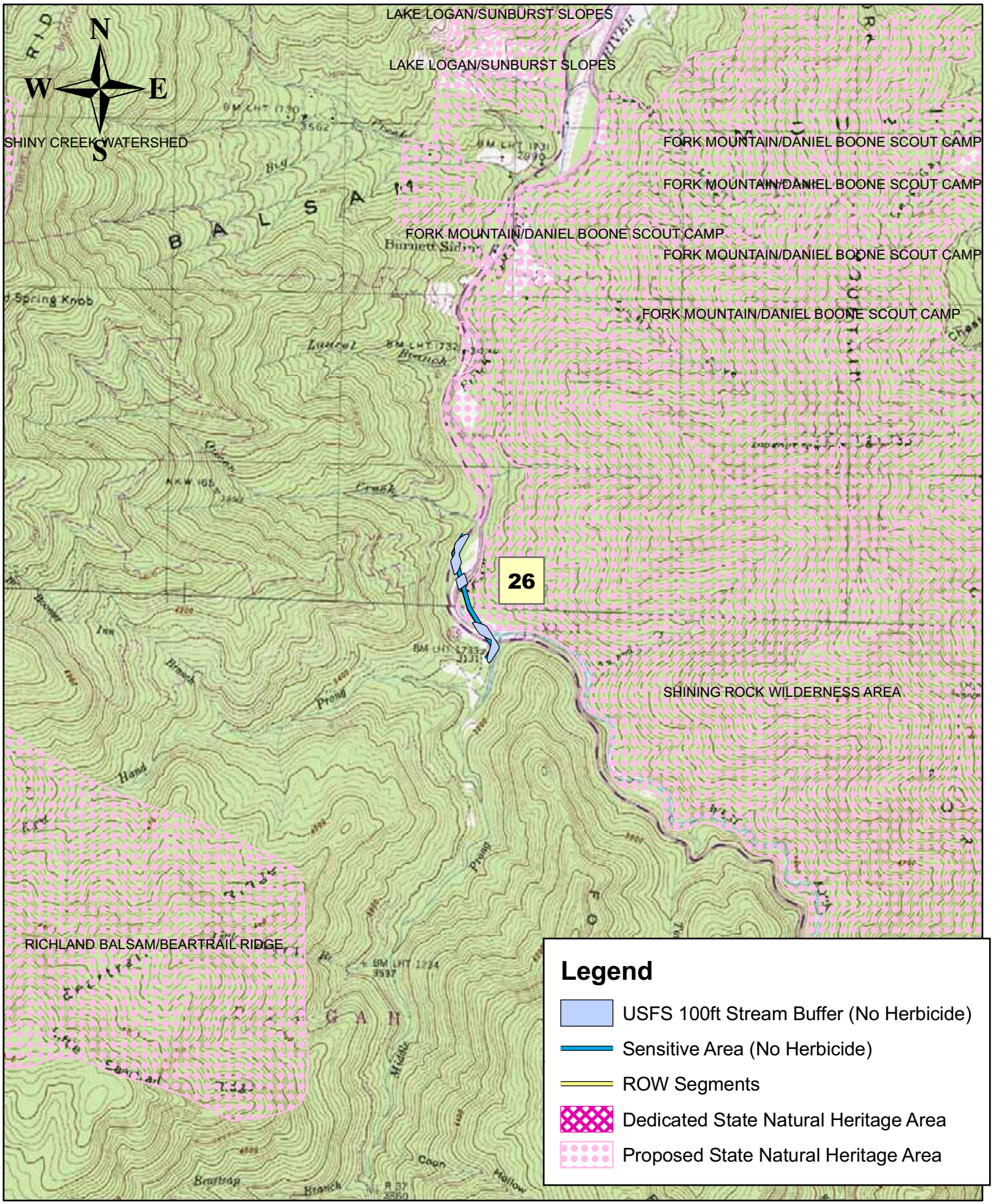

0 900 1,800 3,600 5,400 7,200 Feet

Sam Knob and Waynesville Quadrangles

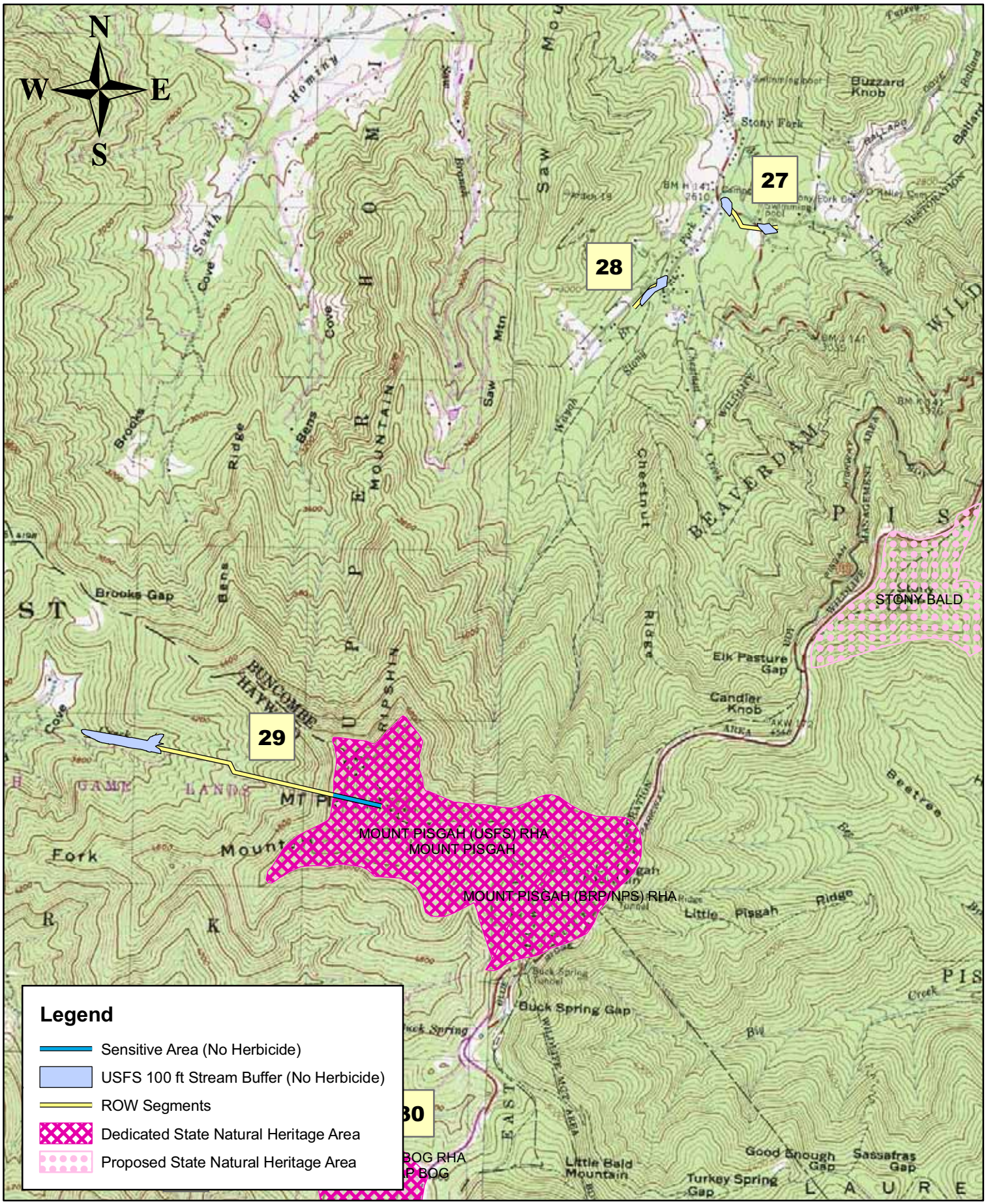

0 900 1,800 3,600 5,400 7,200 Feet

Cruso and Dunsmore Mt Quadrangles

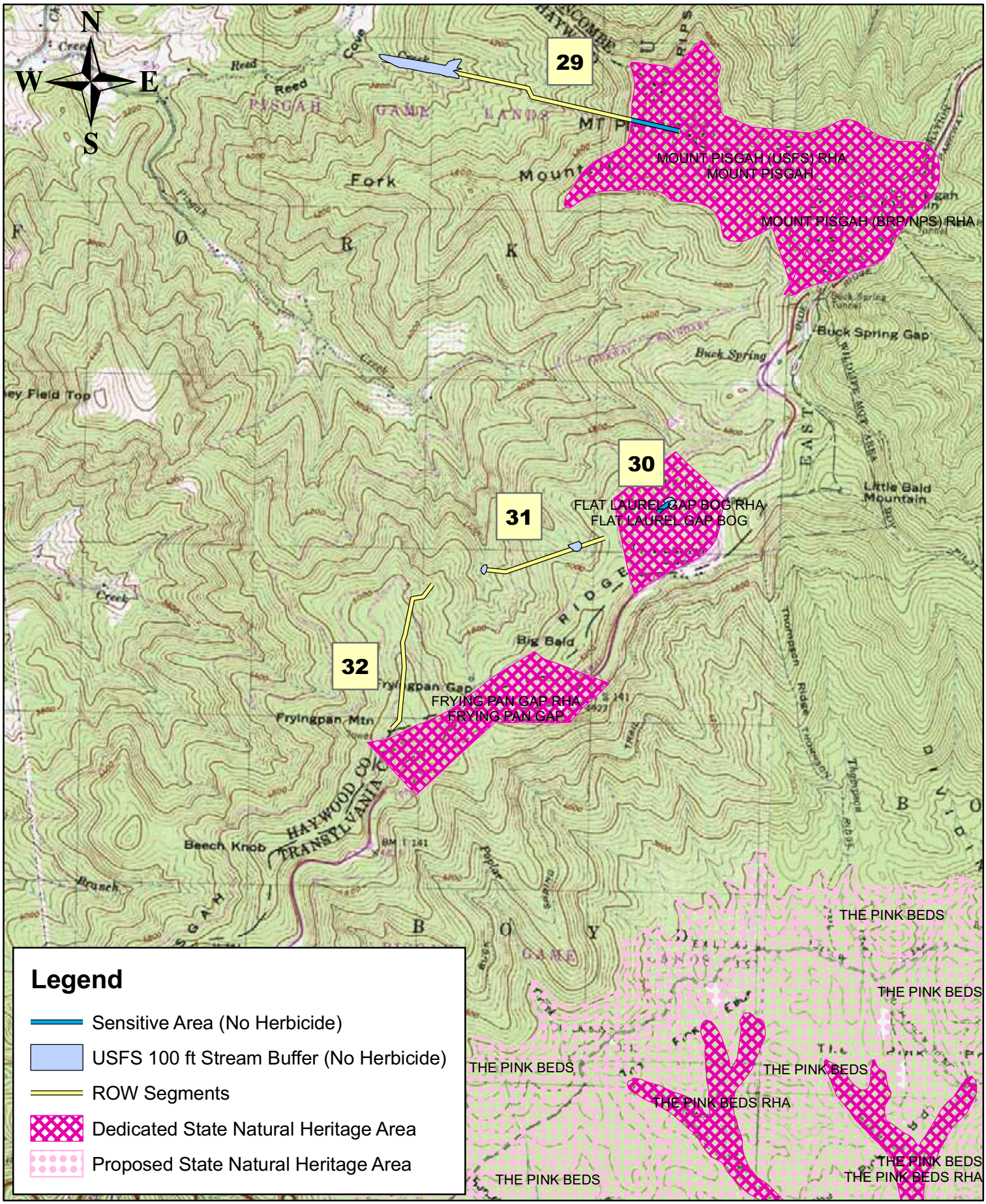

Cruso and Dunsmore Mt Quadrangles

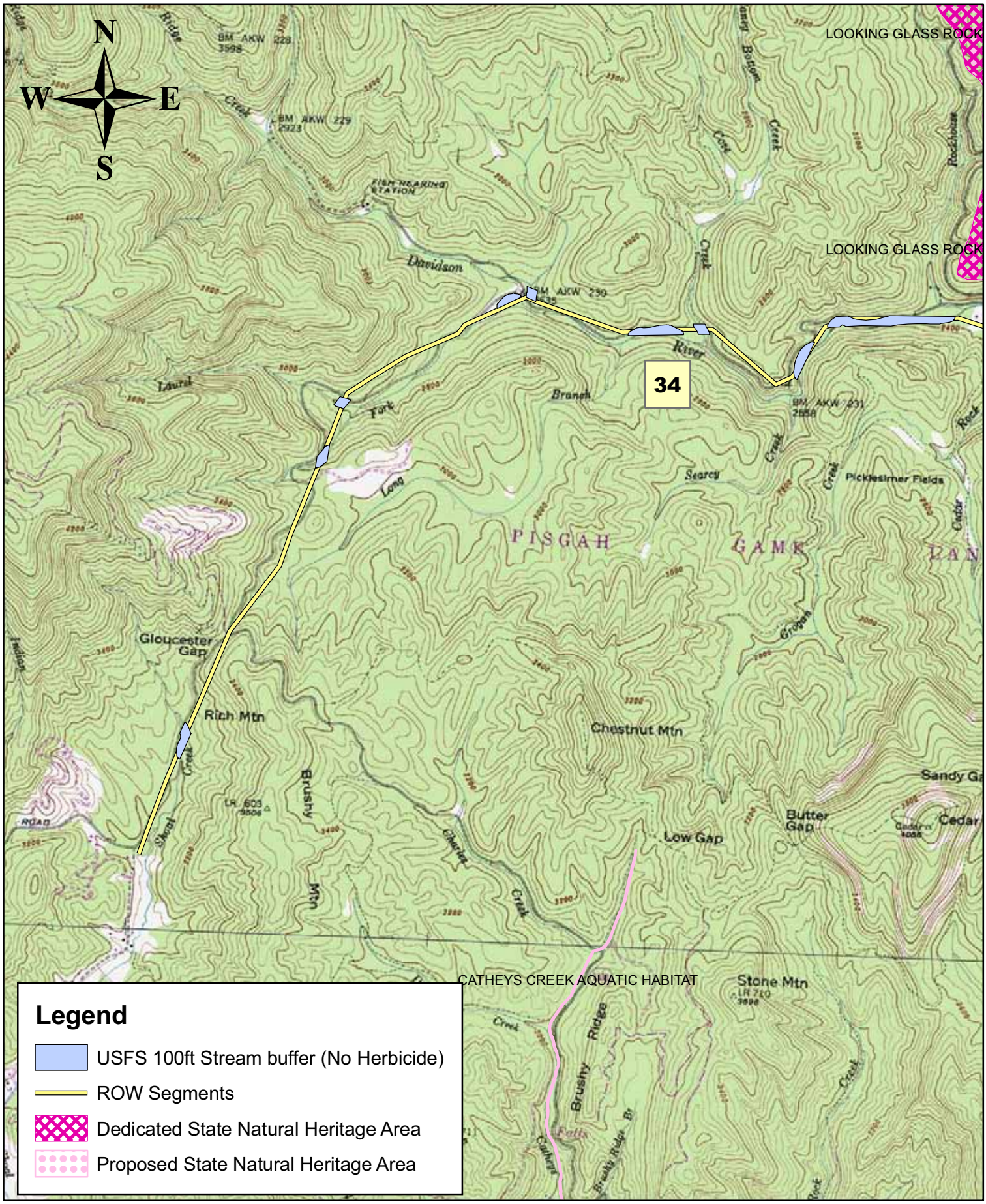

0 900 1,800 3,600 5,400 7,200 Feet

Shining Rock Quadrangle

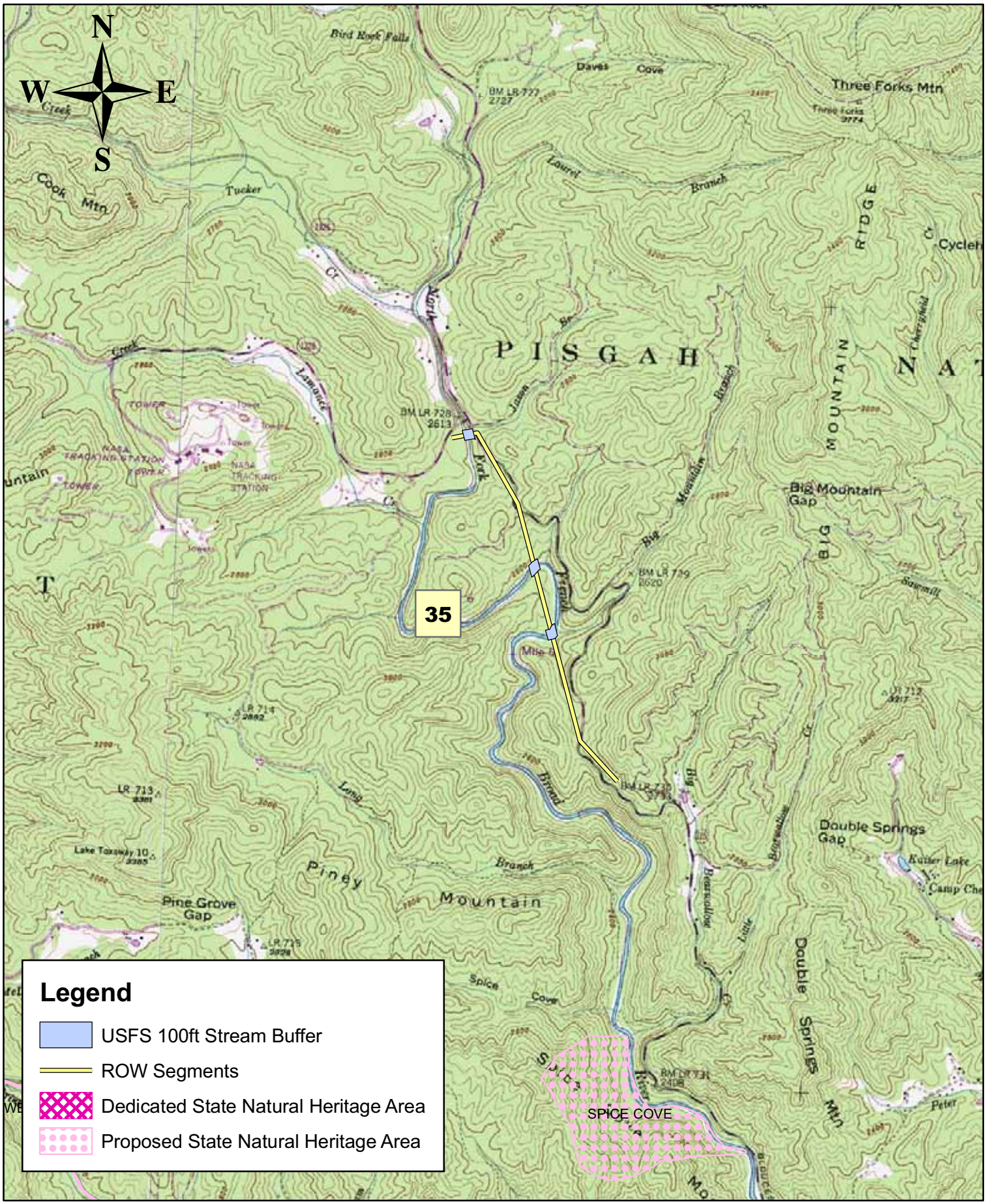

0 900 1,800 3,600 5,400 7,200 Feet

Rosman Quadrangle

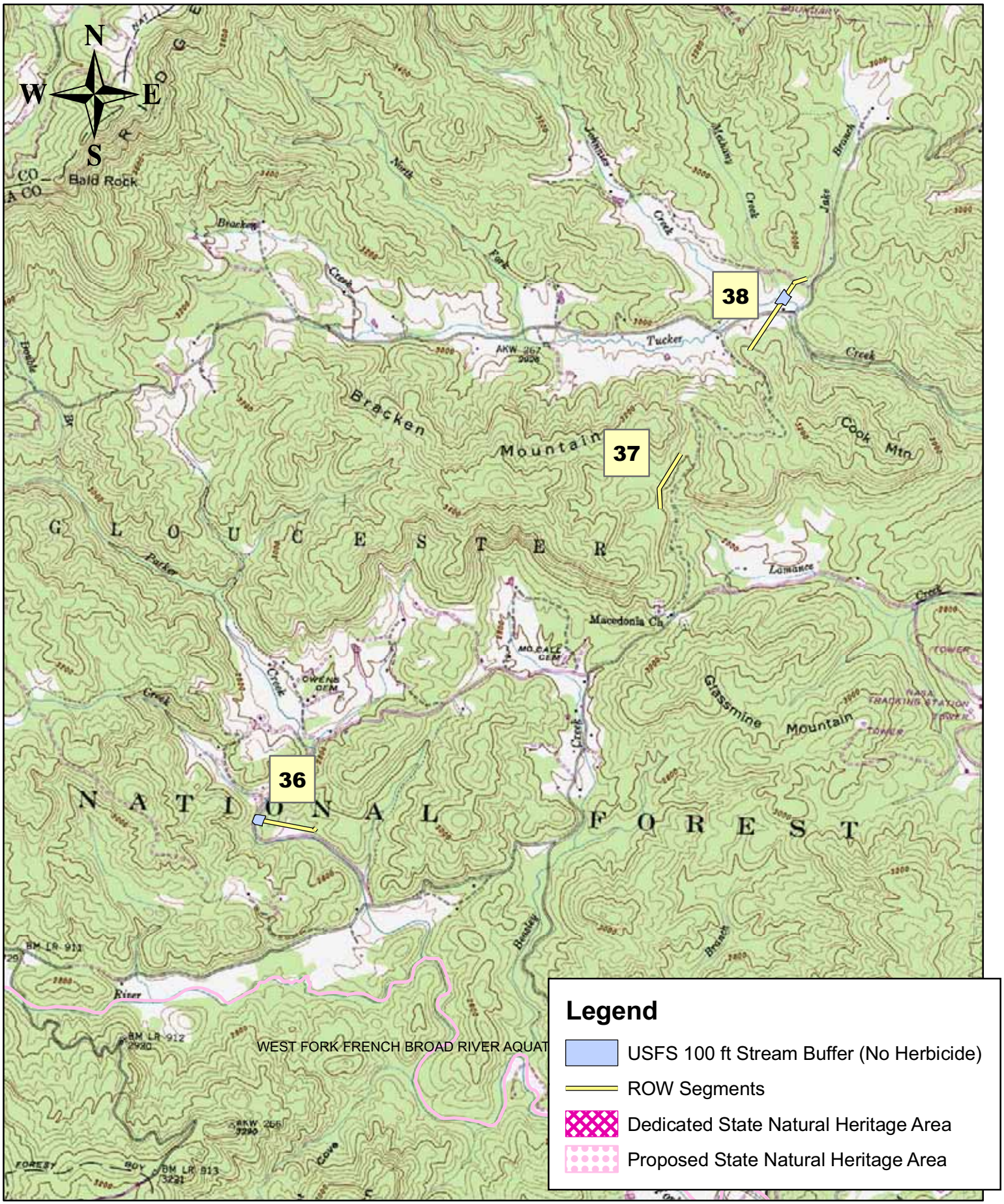

0 900 1,800 3,600 5,400 7,200 Feet

Lake Toxaway Quadrangles