Globe Project
Supplemental Scenery Analysis

&

Scenery Monitoring of Recent Two-Age Timber Management

by

Erik Crews
Landscape Architect
National Forests in North Carolina

July 2007

Pisgah National Forest

Globe Project
Photograph of Existing Leaf-On Condition

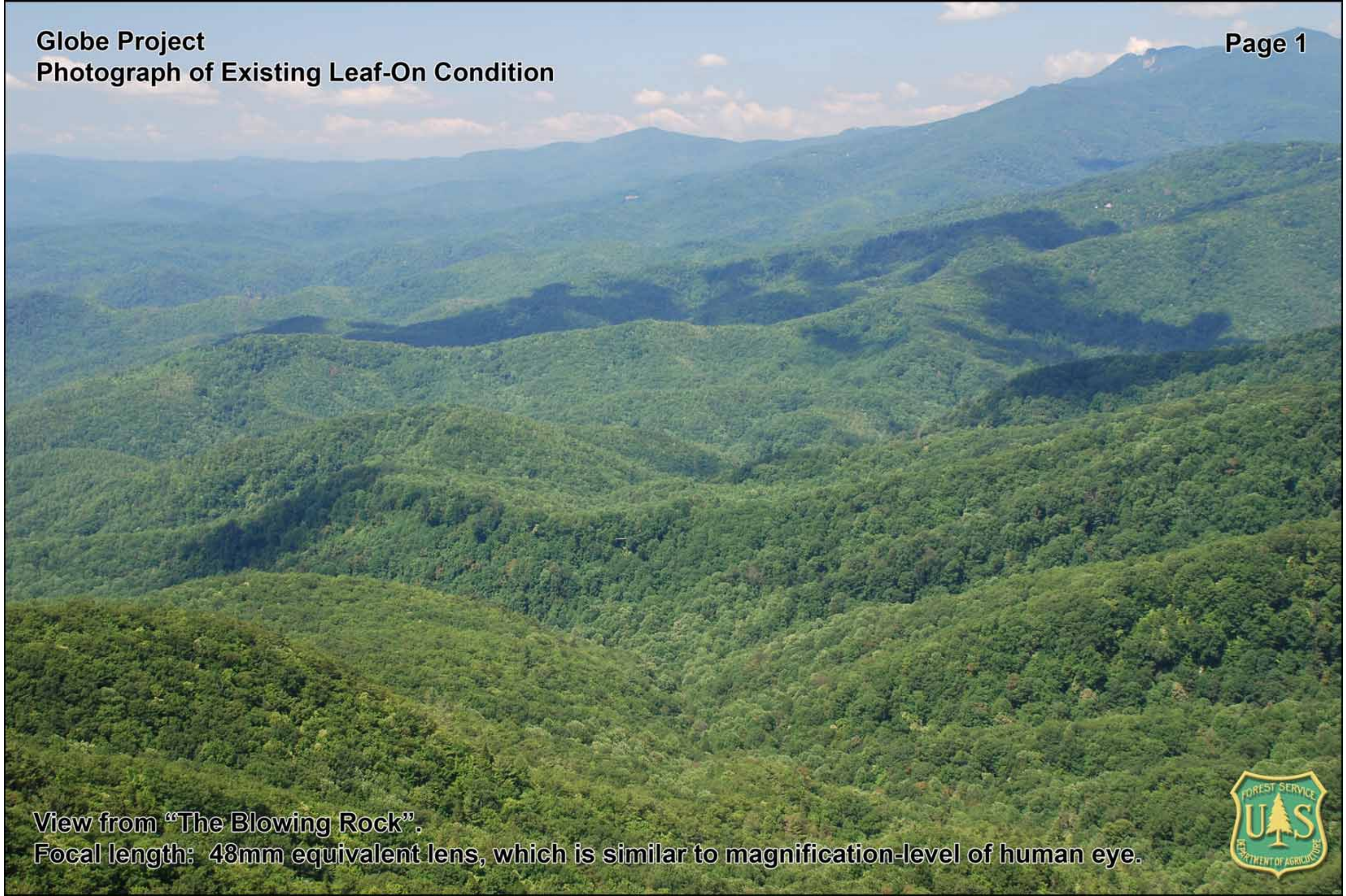

View from "The Blowing Rock".
Focal length: 48mm equivalent lens, which is similar to magnification-level of human eye.

Globe Project
Photograph of Existing Leaf-Off Condition

View from "The Blowing Rock".
Focal length: 48mm equivalent lens, which is similar to magnification-level of human eye.

Globe Project
Alternative "D", Preferred Alternative
Photograph with simulations of proposed units, two growing seasons after harvest.

View from "The Blowing Rock".
Focal length: 48mm equivalent lens, which is similar to magnification-level of human eye.
See following page for detailed information on existing and proposed harvest areas.

Globe Project
Alternative "D", Preferred Alternative
Photograph with simulations of proposed units, two growing seasons after harvest.

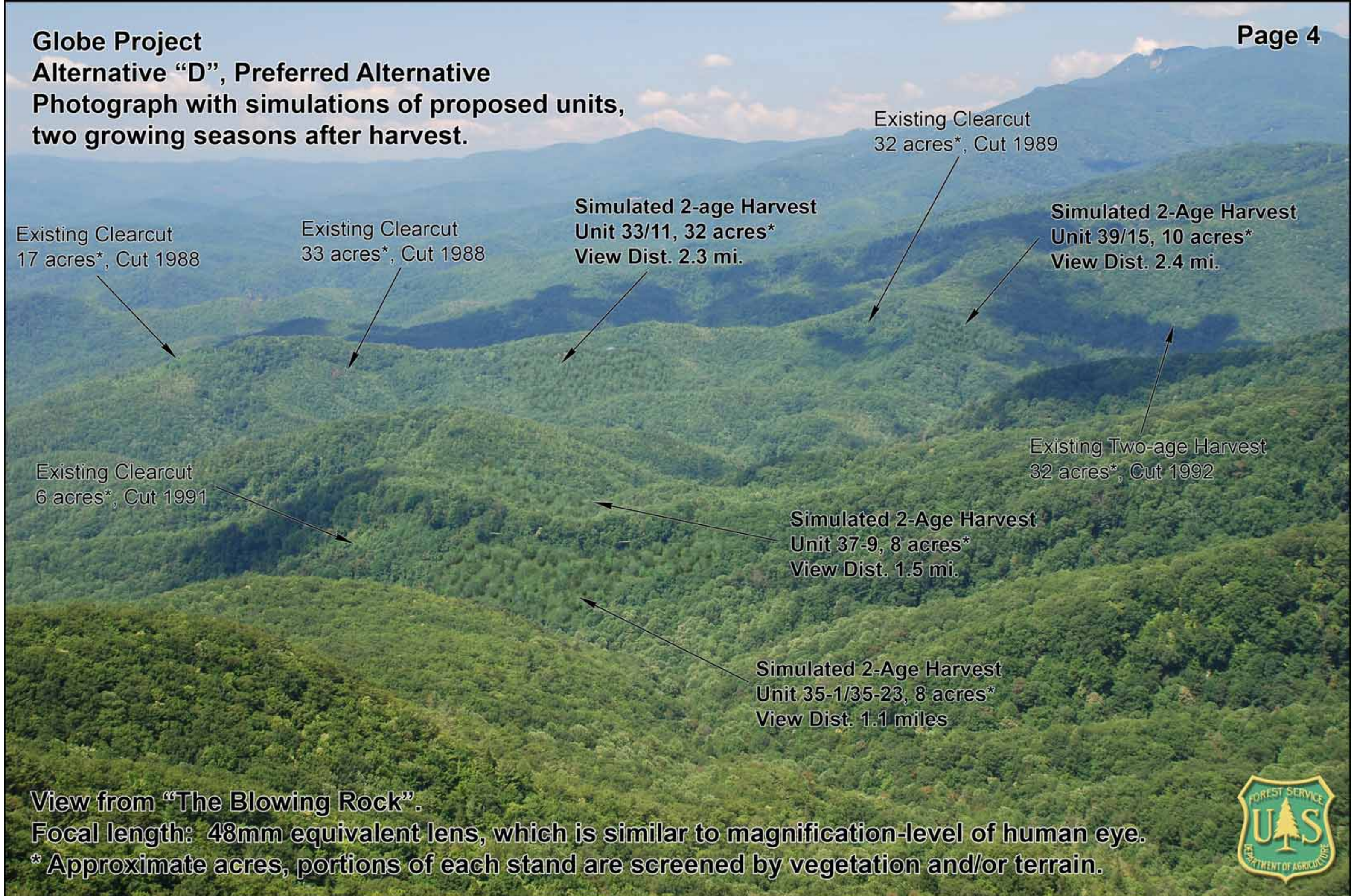

View from "The Blowing Rock".
Focal length: 48mm equivalent lens, which is similar to magnification-level of human eye.
*** Approximate acres, portions of each stand are screened by vegetation and/or terrain.**

Globe Project
Alternative "D", Preferred Alternative
Computer Simulation of proposed units,
two growing seasons after harvest.

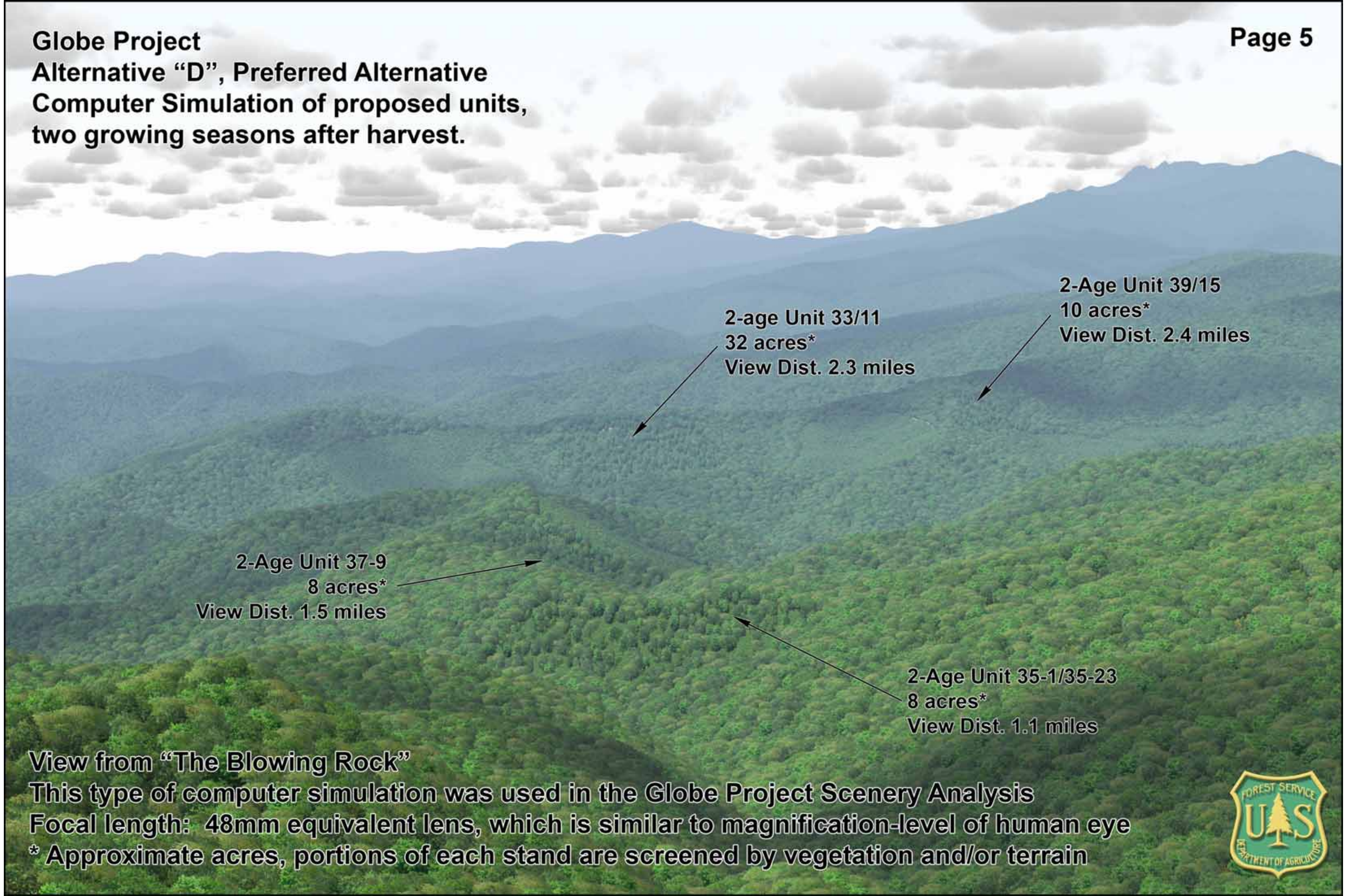

View from "The Blowing Rock"
This type of computer simulation was used in the Globe Project Scenery Analysis
Focal length: 48mm equivalent lens, which is similar to magnification-level of human eye
*** Approximate acres, portions of each stand are screened by vegetation and/or terrain**

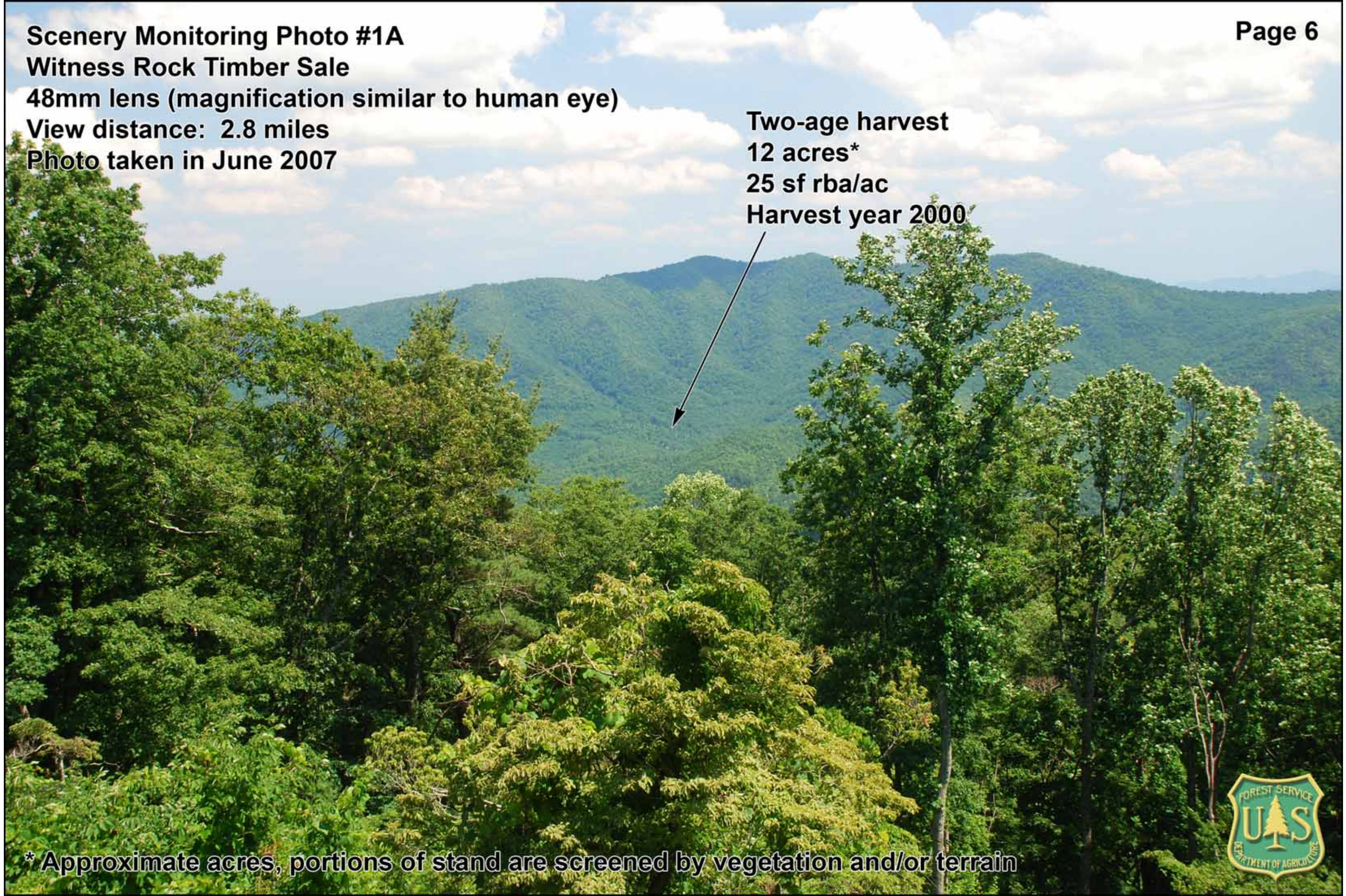
Scenery Monitoring Photo #1A
Witness Rock Timber Sale
48mm lens (magnification similar to human eye)
View distance: 2.8 miles
Photo taken in June 2007
Two-age harvest
12 acres*
25 sf rba/ac
Harvest year 2000
* Approximate acres, portions of stand are screened by vegetation and/or terrain

Scenery Monitoring Photo #1B (enlarged image)
Witness Rock Timber Sale
120mm lens (2.5x magnification of human eye)
Photo taken in June 2007
White lines indicate unit boundary
Two-age harvest
25 sf rba/ac
Harvest year 2000
Note: Refer to Image #1A for view distance, and harvest acres.

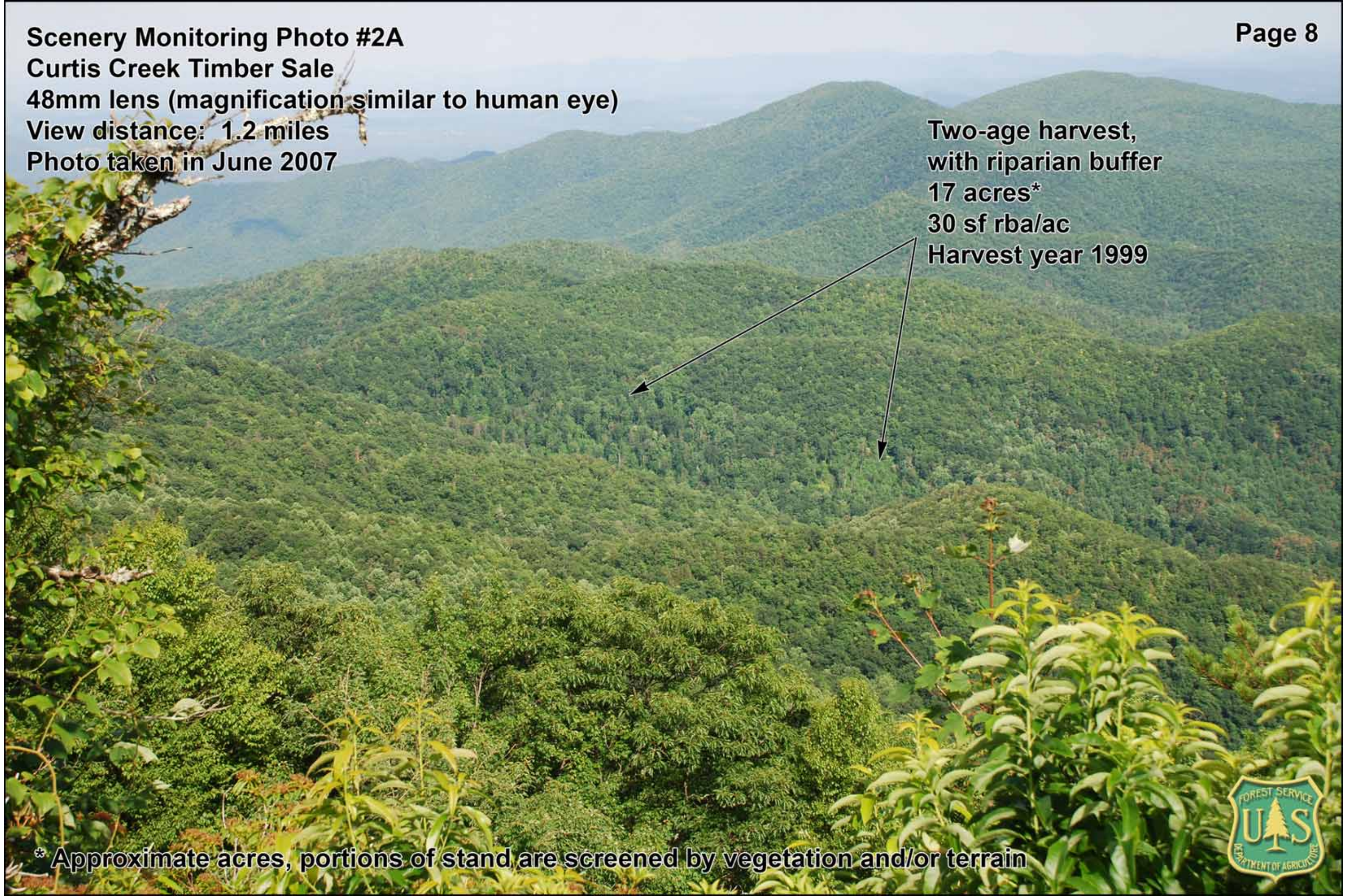
Scenery Monitoring Photo #2A
Curtis Creek Timber Sale
48mm lens (magnification similar to human eye)
View distance: 1.2 miles
Photo taken in June 2007
Two-age harvest,
with riparian buffer
17 acres*
30 sf rba/ac
Harvest year 1999
* Approximate acres, portions of stand are screened by vegetation and/or terrain

Scenery Monitoring Photo #2B (enlarged image)
Curtis Creek Timber Sale
120mm lens (2.5x magnification of human eye)
Photo taken in June 2007
White lines indicate unit boundaries
Two-age harvest,
with riparian buffer
30 sf rba/ac
Harvest year 1999
Note: Refer to Image #2A for view distance, and harvest acres.

Scenery Monitoring Photo #3A
State Line Timber Sale
48mm lens (magnification similar to human eye)
View distance: 1.9 miles
Photo taken in June 2007 (immediately after harvest)
Two-age harvest
23 acres*
20 sf rba/ac
Harvest year 2007
* Approximate acres, portions of stand are screened by vegetation and/or terrain

Scenery Monitoring Photo #3B (enlarged image)
State Line Timber Sale
120mm lens (2.5x magnification of human eye)
Photo taken in June 2007 (immediately after harvest)
White lines indicate unit boundary



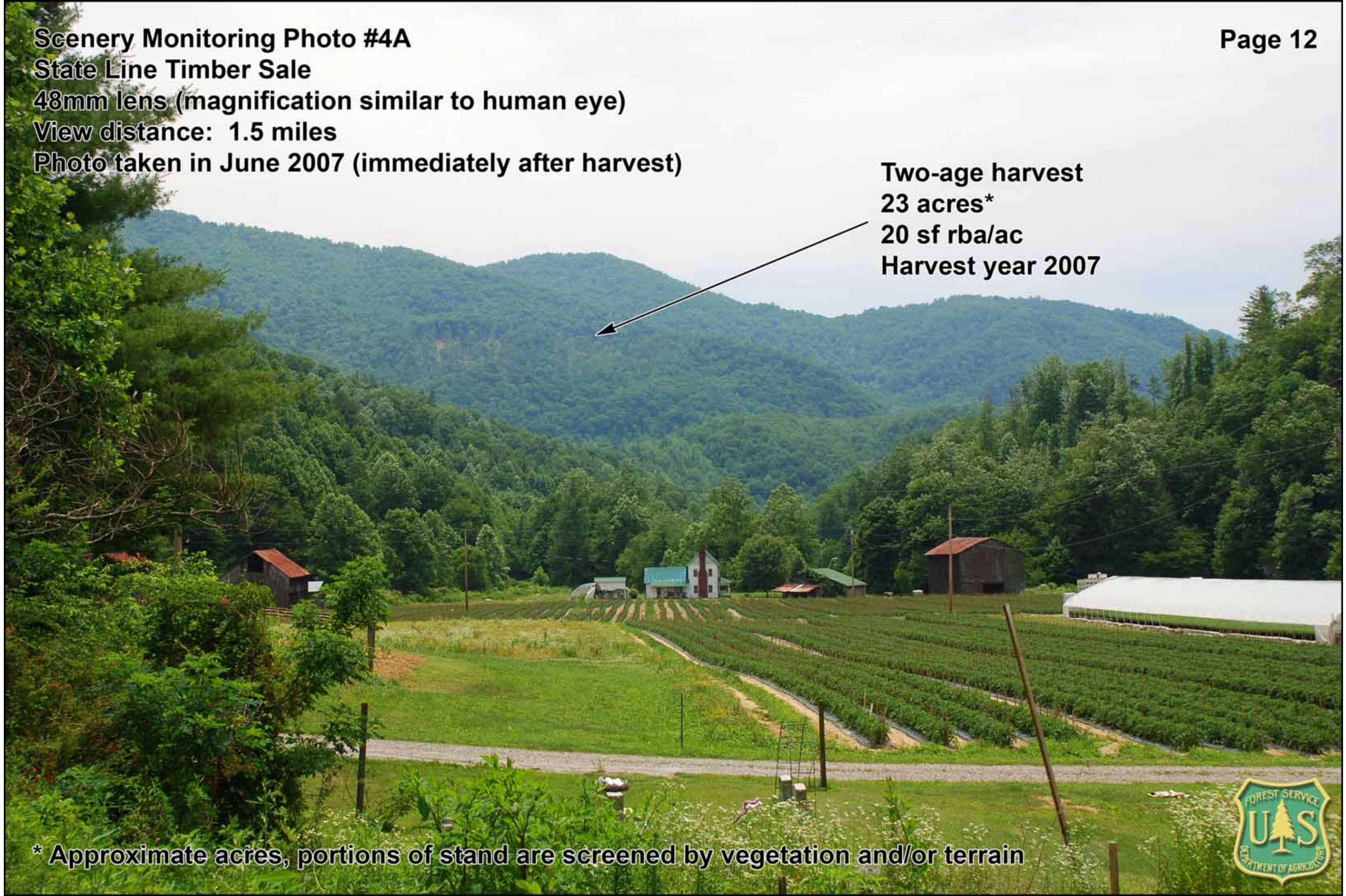
Scenery Monitoring Photo #4A
State Line Timber Sale
48mm lens (magnification similar to human eye)
View distance: 1.5 miles
Photo taken in June 2007 (immediately after harvest)
Two-age harvest
23 acres*
20 sf rba/ac
Harvest year 2007
* Approximate acres, portions of stand are screened by vegetation and/or terrain

Scenery Monitoring Photo #4B (enlarged image)
State Line Timber Sale
120mm lens (2.5x magnification of human eye)
Photo taken in June 2007 (immediately after harvest)
White lines indicate unit boundary

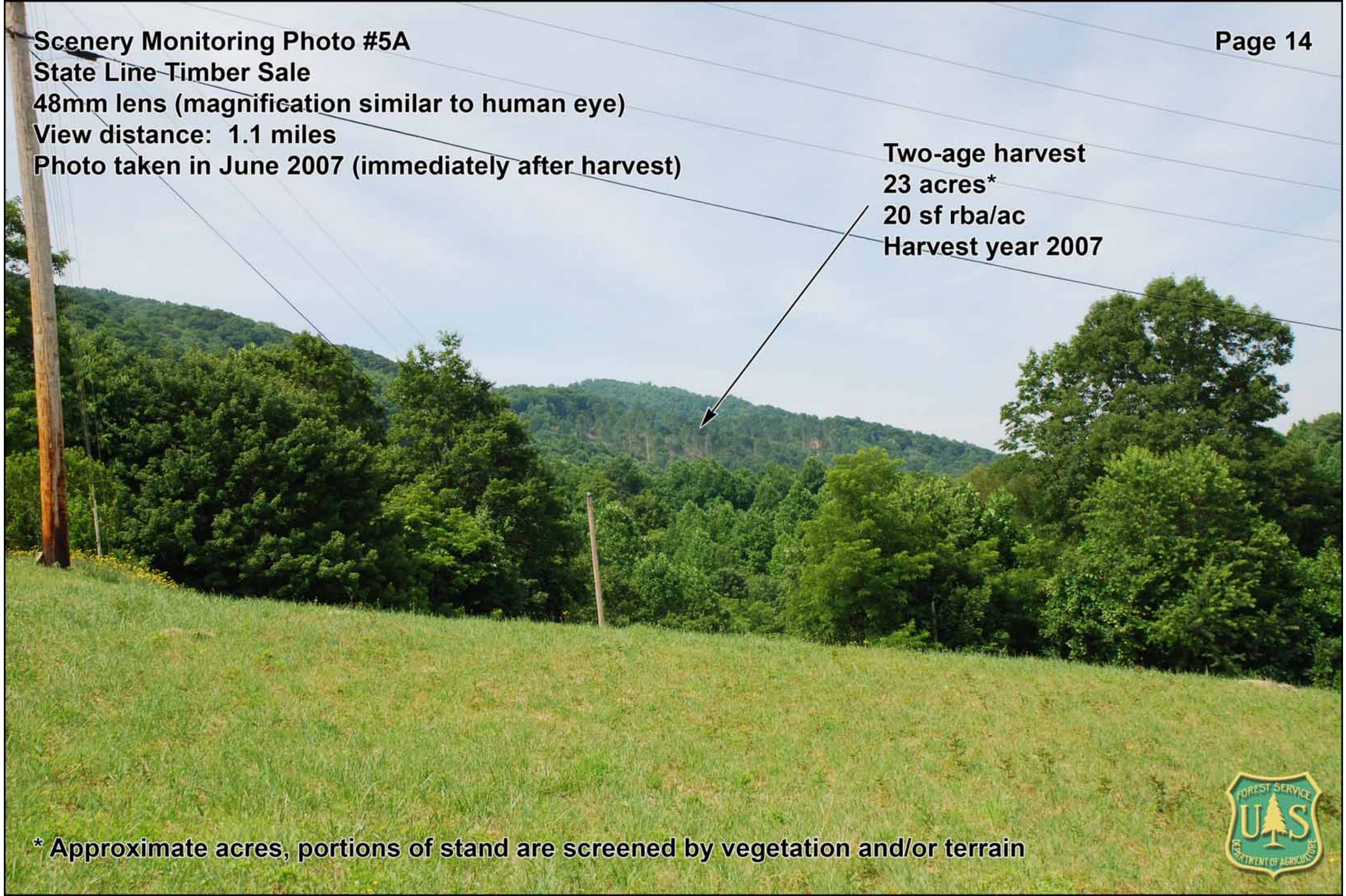
Scenery Monitoring Photo #5A
State Line Timber Sale
48mm lens (magnification similar to human eye)
View distance: 1.1 miles
Photo taken in June 2007 (immediately after harvest)
Two-age harvest
23 acres*
20 sf rba/ac
Harvest year 2007
* Approximate acres, portions of stand are screened by vegetation and/or terrain
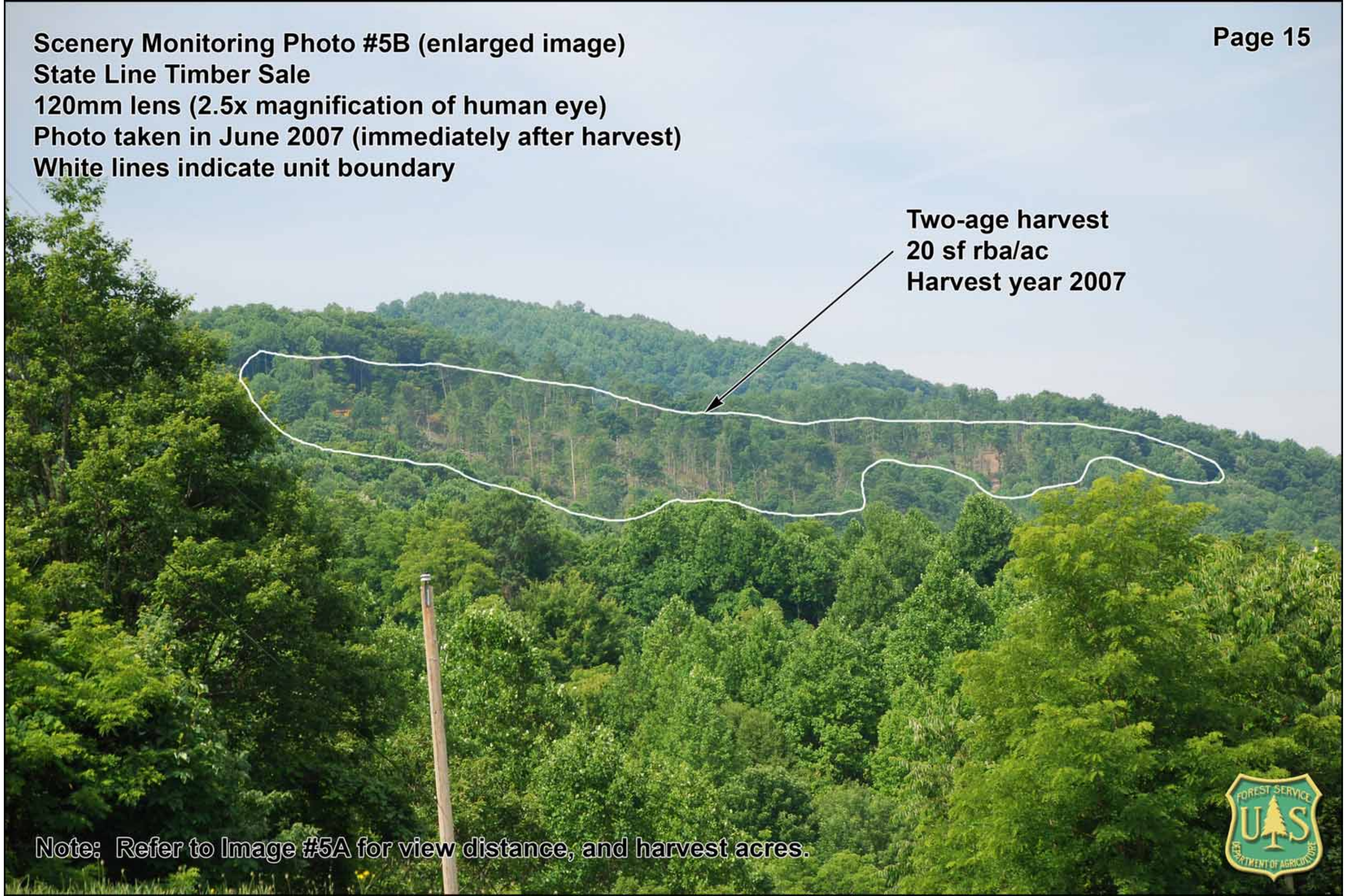
Scenery Monitoring Photo #5B (enlarged image)
State Line Timber Sale
120mm lens (2.5x magnification of human eye)
Photo taken in June 2007 (immediately after harvest)
White lines indicate unit boundary